

SHOWING THE PROPOSED ADDITION IN RESIDENTIAL BUILDING AT PLOT NO: 39, V.P.G AVENUE, IN S-NO: 220/1 OF OKKIYAM THORAIPAKKAM VILLAGE, TAMBARAM TALUK, KANCHEEPURAM DISTRICT, CHENNAI-96.

GROUND FLOOR APPROVED
 PREVIOUS PLANNING PERMIT NO: A/1280/90
 LETTER NO A 3/16234/90. DATE: 25/9/90
 FOR MEMBER SECRETARY, MADRAS METROPOLITAN DEVELOPMENT AUTHORITY, CHENNAI-600 008.
 NAME OF OWNER : Mrs. RADHA NARAYANA KURUP.

JOINERY DETAILS			
MD	MAIN DOOR	3' 6" x 7' 0"	1.1 x 2.1 M
D	DOOR	3' 3" x 7' 0"	1.0 x 2.1 M
D ₁	DOOR	3' 0" x 7' 0"	0.9 x 2.1 M
W	WINDOW	6' 0" x 4' 0"	1.8 x 1.2 M
W ₁	WINDOW	4' 0" x 4' 0"	1.2 x 1.2 M
KW	KITCHEN WINDOW	4' 0" x 4' 0"	1.2 x 1.2 M
V	VENTILATOR	2' 0" x 2' 0"	0.6 x 0.6 M

SCALE : 1" = 8' 0" (1:100)

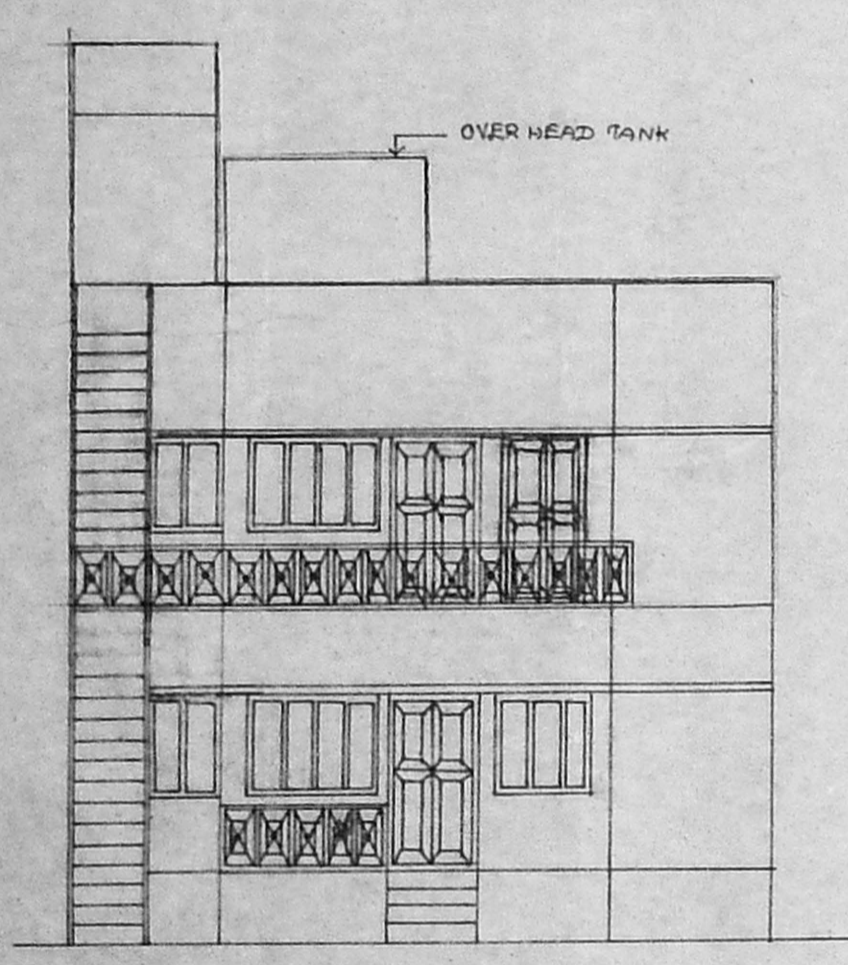
COLOUR INDEX		
EXISTING		
PROPOSED		
ROAD		
BOUNDRY		

AREA STATEMENT		
PLOT AREA	2460 SQ.FT	223.53 SQ.M.
GROUND FLOOR AREA	1012 SQ.FT	94.01 SQ.M.
FIRST FLOOR AREA	1012 SQ.FT	94.01 SQ.M.
TOTAL AREA	2024 SQ.FT	188.03 SQ.M.
PLOT COVERAGE	41 %	
FSI	0.82	

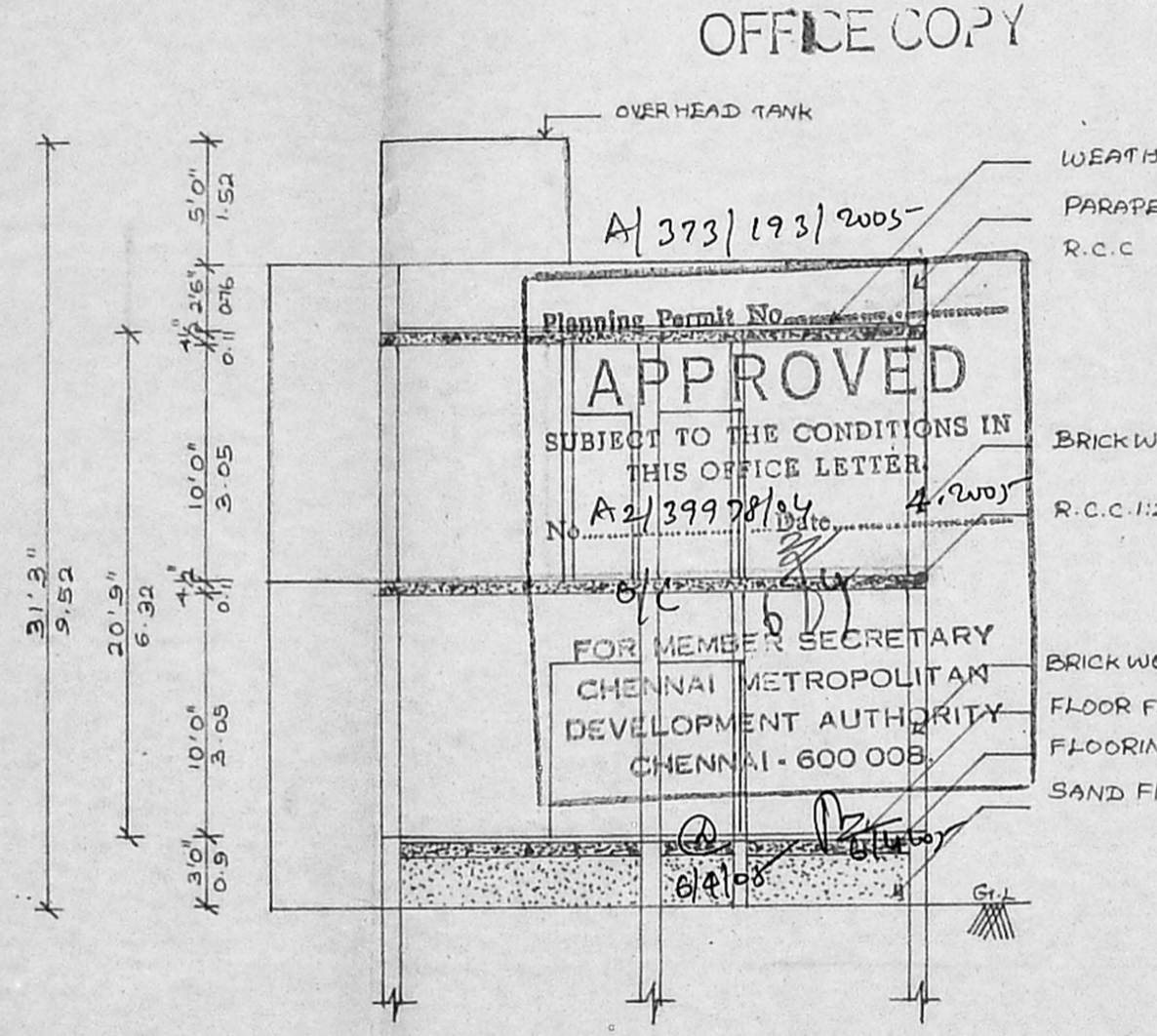
Radha B

OWNER SIGNATURE

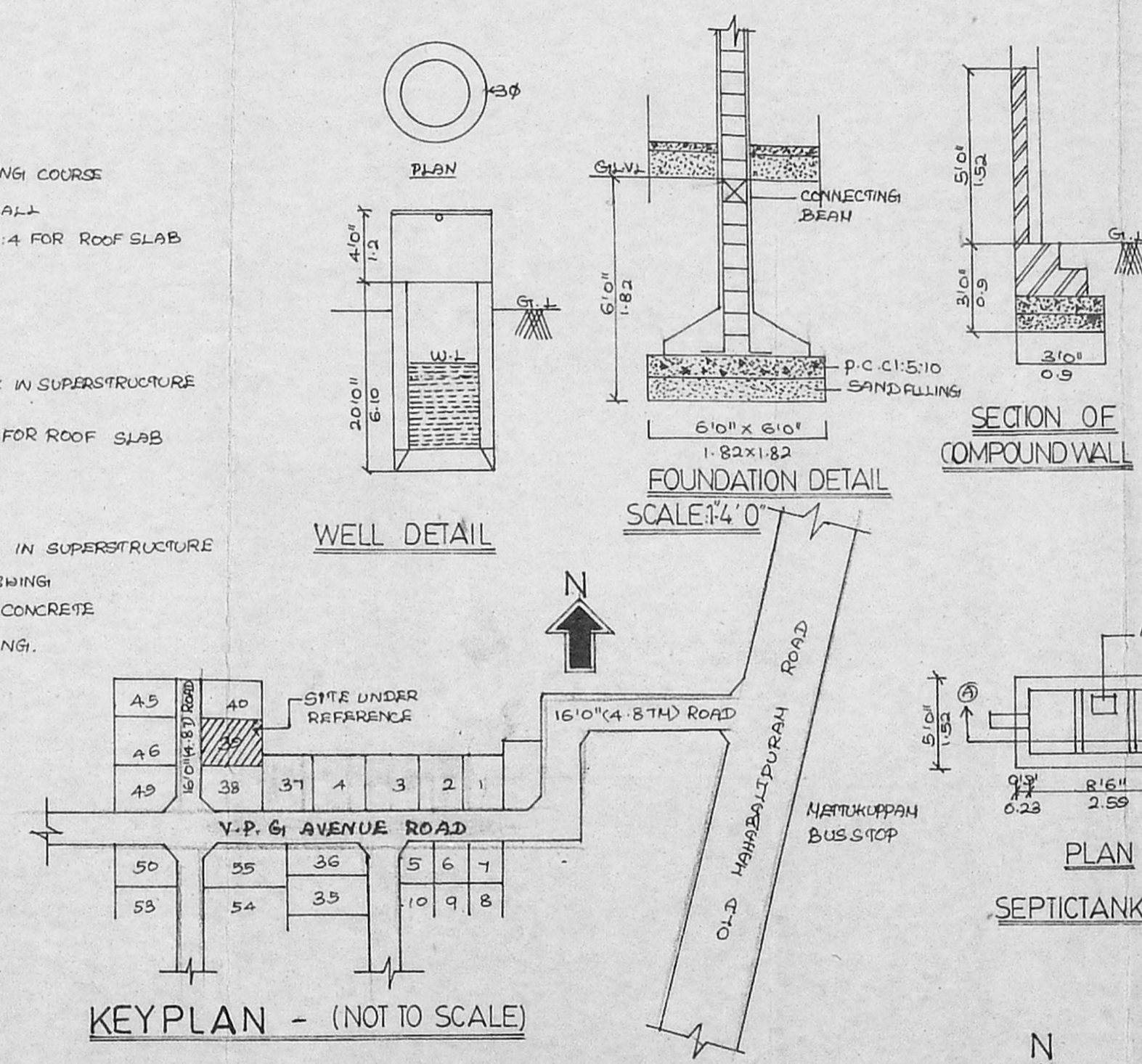
Phone: 4340782
R. MOHAN RAO, I.C.E.
 LICENSED SURVEYOR
 CORPORATION OF CHENNAI
 REG NO: 1
 ALANDUR MUNICIPALITY
 AMBATTUR MUNICIPALITY
 Office: Old Debar Road
 New Debar No-66, Madhav Road
 LICENCED SURVEYOR SIGNATURE



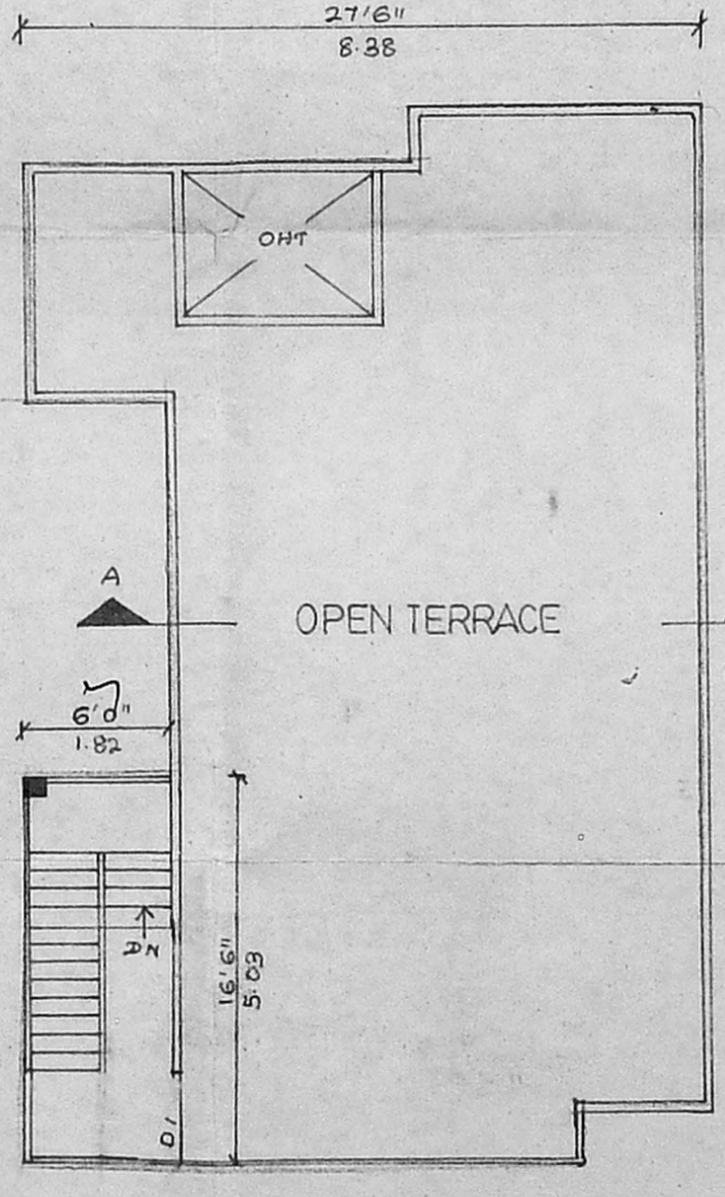
ELEVATION



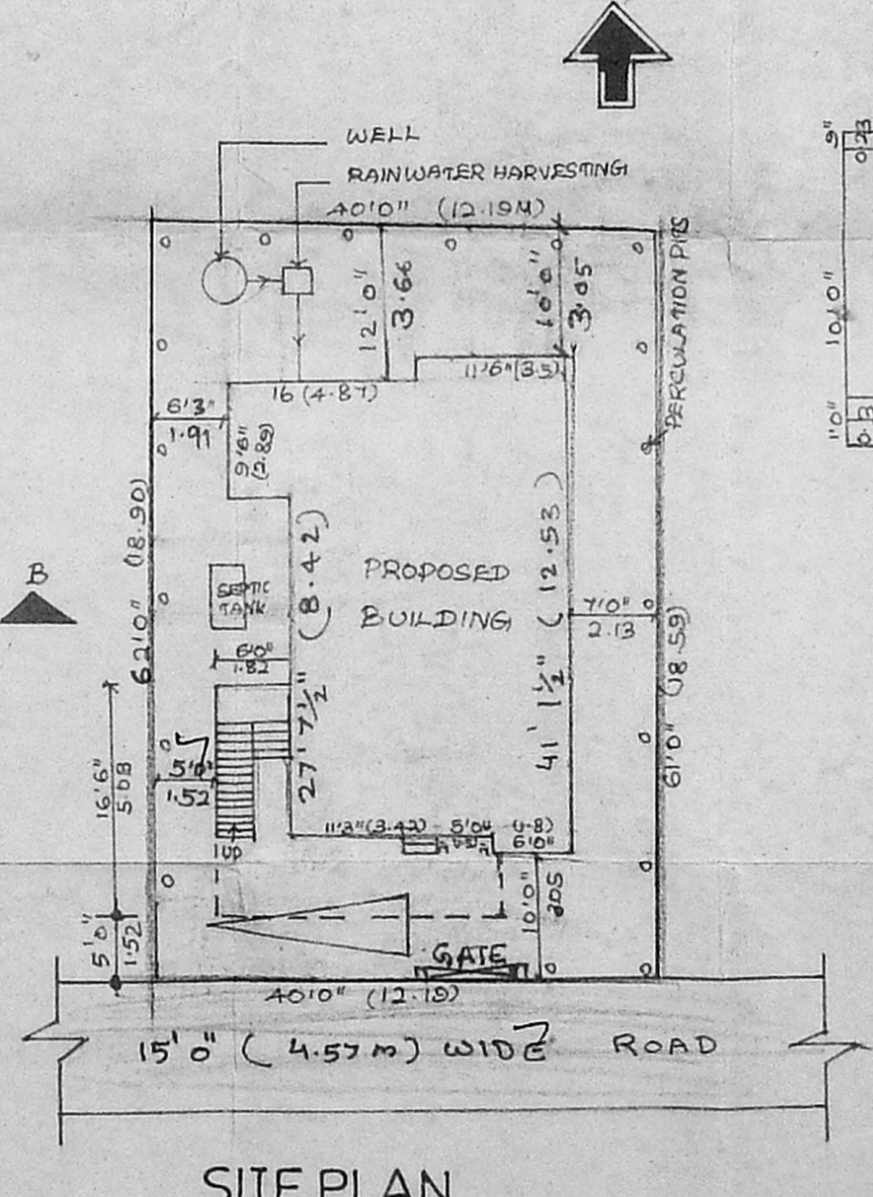
SECTION AB



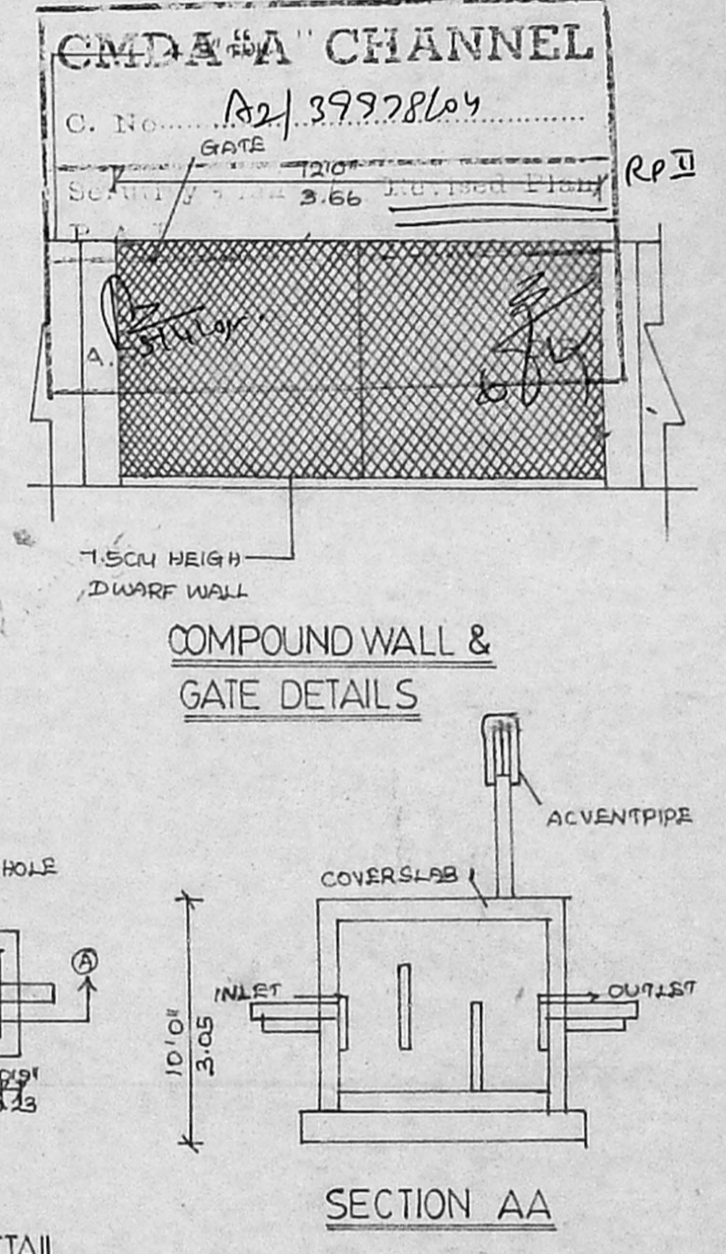
KEY PLAN - (NOT TO SCALE)



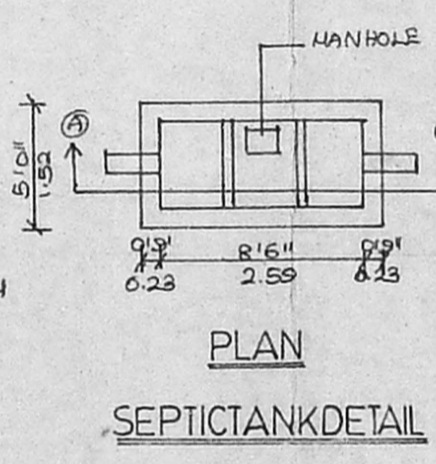
TERRACE FLOOR PLAN



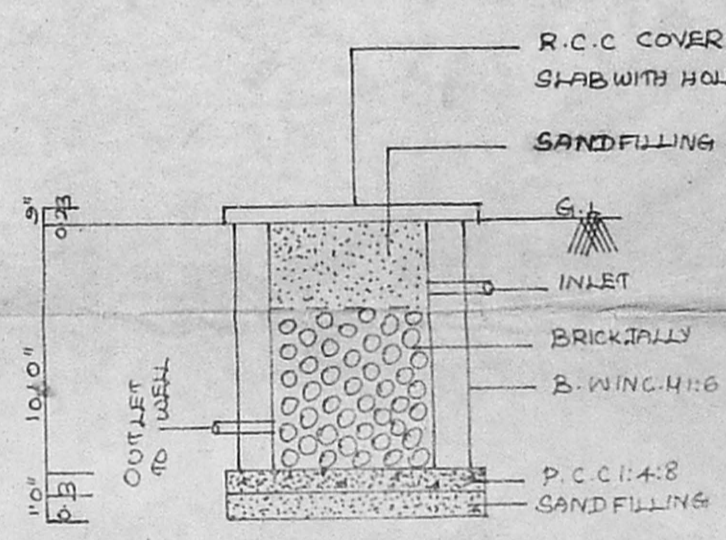
SITE PLAN
SCALE - 1" = 16' 0" (1:200)



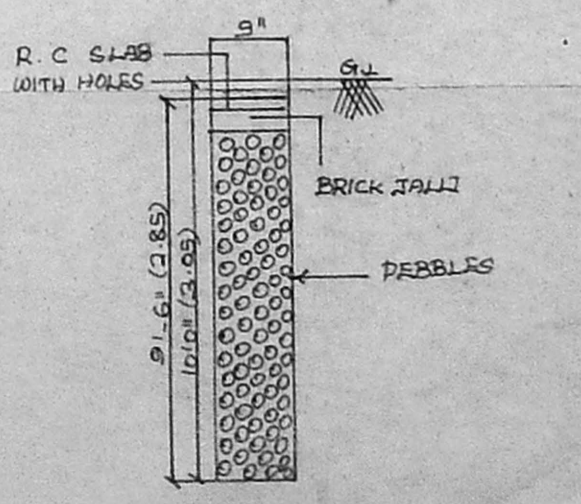
COMPOUND WALL & GATE DETAILS



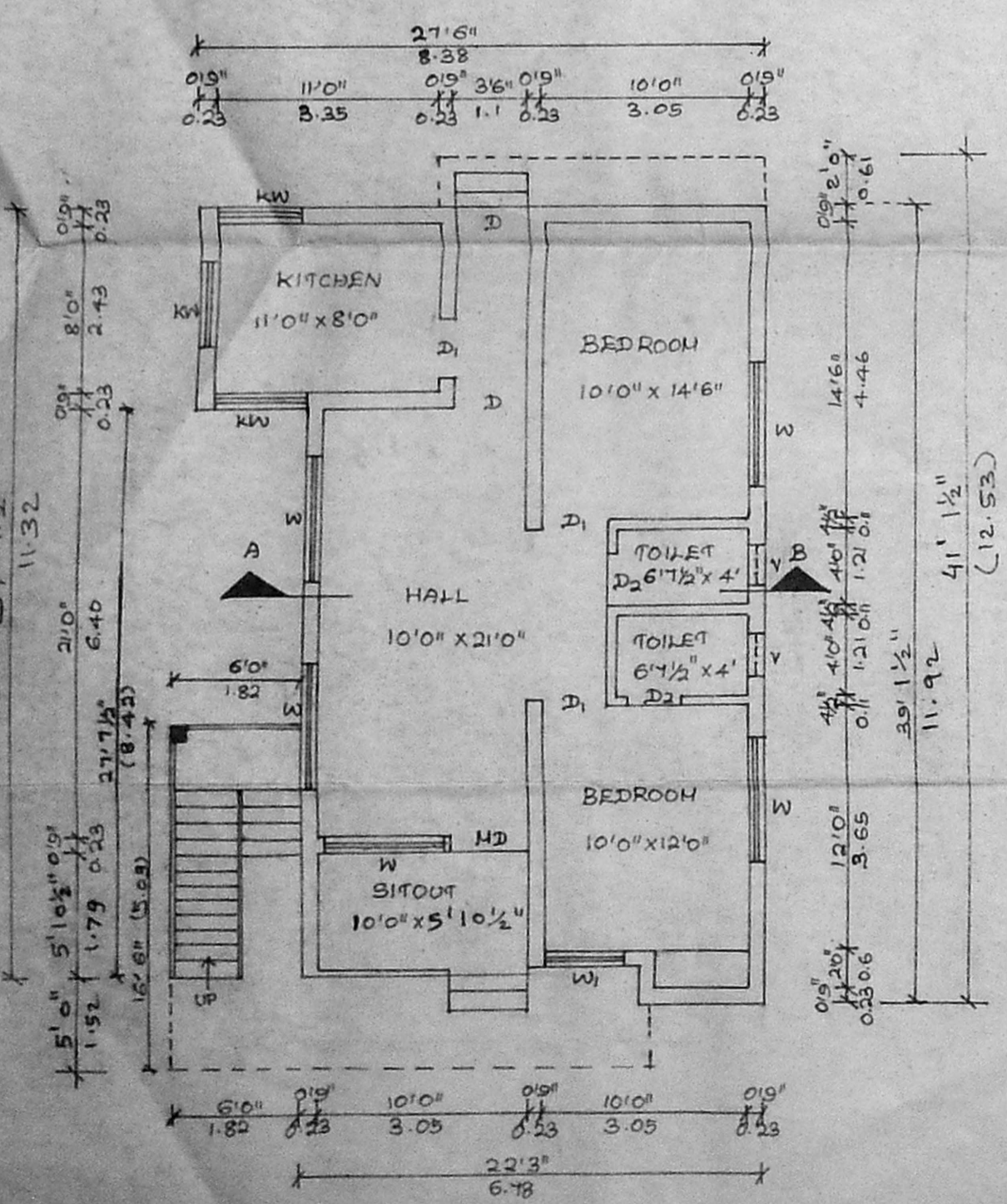
SEPTICTANKDETAIL



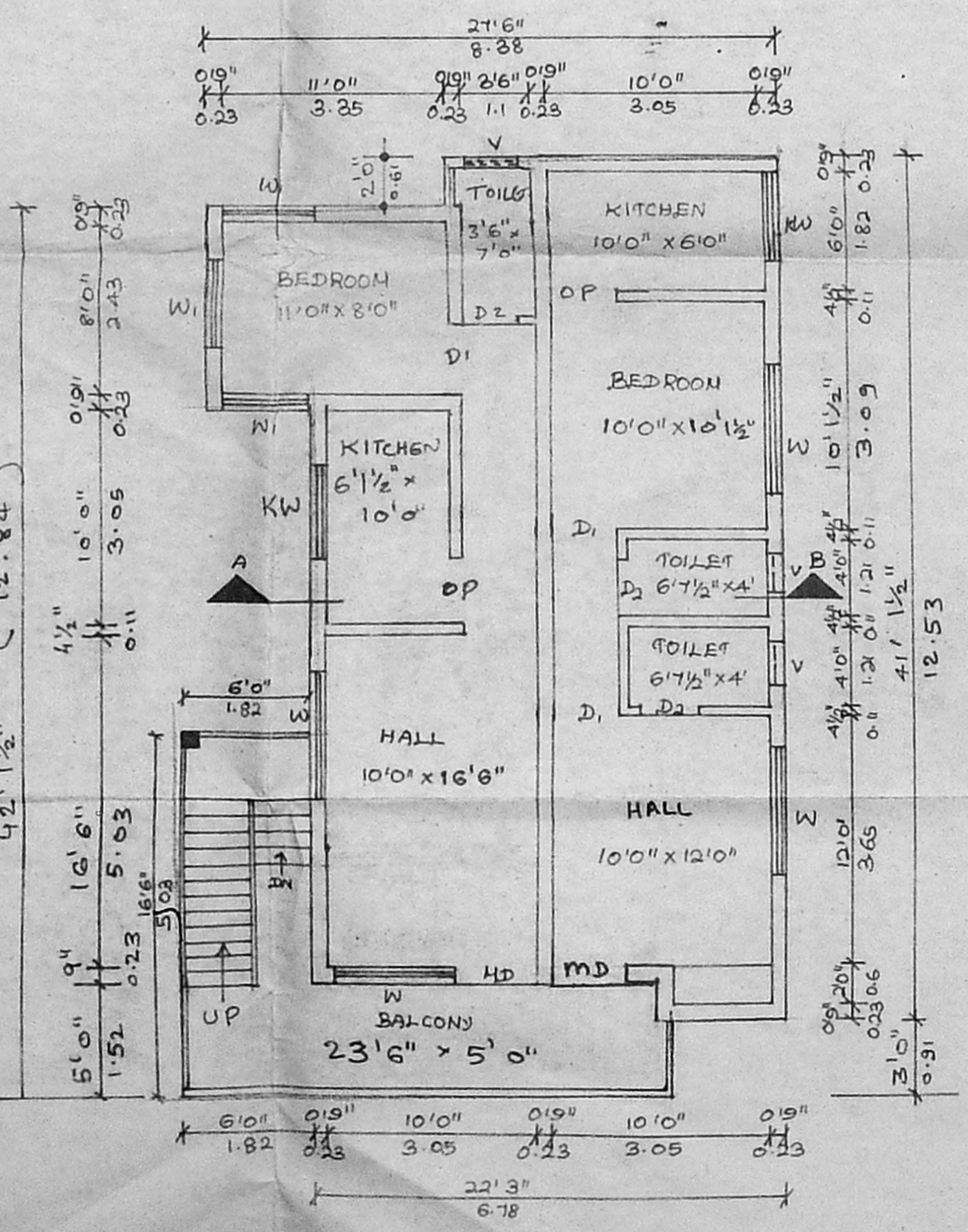
RAIN WATER HARVESTING



PERCOLATION PIT



EXIST-GROUND FLOOR PLAN



PRO-FIRST FLOOR PLAN